

# LIVABILITY OF THE URBAN ENVIRONMENT:

## AN EXAMINATION OF THE CORRELATION BETWEEN CITY FORM AND LIVABILITY IN THE URBAN CONTEXT IN SRI LANKA

2000

THE DISSERTATION PRESENTED TO  
THE FACULTY OF ARCHITECTURE  
UNIVERSITY OF MORATUWA  
SRI LANKA  
FOR THE MSc (ARCHITECTURE) EXAMINATION AND




ART II  
University of Moratuwa, Sri Lanka  
Electronic Theses & Dissertations  
www.lib.mrt.ac.lk

69305  
um  
Thesis  
Coll.

පරීක්ෂණය කළ  
මහාචාර්ය විජය විජේසේන. ඒ ජයවර්ධන  
පරීක්ෂක

72"98"  
728.11

P.S. HETTIPATHIRANA  
THE FACULTY OF ARCHITECTURE  
UNIVERSITY OF MORATUWA  
MAY 1998.




69305

# CONTENTS

ACKNOWLEDGEMENT	1
LIST OF ILLUSTRATIONS	2
ABSTRACT	11
CHAPTER ONE - <u>INTRODUCTION</u>	12
1. BROADER ISSUE	12
2. SPESIFIC ISSUE	12
3. AIMS AND OBJECTIVES OF THE STUDY	12
4. METHOD OF THE STUDY	13
5. LIMITATIONS	13
CHAPTER TWO - <u>THE IDEA OF LIVABILITY IN THE URBAN FORM</u>	14
1. THE CONCEPT OF LIVABILITY	14
2. THE FORM OF THE CITY	15
3. THE FORM OF THE CITY	19
4. THE ORGANIC CITY	21
5. PERFORMANCE OF THE CITY	24
4.1. Safety	24
4.2. Identity	24
4.3. Legibility	25
4.4. Fit	25
4.5. Accessibility	25
4.6. Participation	26
6. LIVABILITY AND THE URBAN FORM	28



<b>CHAPTER THREE -</b>	<b><u>THE LIVABLE URBAN ENVIRONMENT</u></b>	<b>90</b>
1. LIVING IN CITIES		<b>30</b>
2. ENVIRONMENTAL PHENOMENON		<b>31</b>
2.1. PRIVACY		<b>31</b>
2.2. TERRITORIALITY		<b>32</b>
2.3. PERSONAL SPACE		<b>32</b>
2.4. CROWDING		<b>32</b>
3. PLACES AND MAN - ENVIRONMENT STUDY		<b>37</b>
3.1. THE URBAN DWELLING		<b>37</b>
3.2. NEIGHBOURHOOD		<b>38</b>
3.3. COMMUNITIES		<b>41</b>
3.4. CITY		<b>43</b>
4. MASTER PLANNING IN THE DESIGN PROCESS		<b>54</b>
<b>CHAPTER</b>	 <b>University of Moratuwa, Sri Lanka.</b> <b>Electronic Theses &amp; Dissertations</b> <b><a href="http://www.lib.mrt.ac.lk">www.lib.mrt.ac.lk</a></b>	<b>57</b>
2. CITY OF KANDY		<b>57</b>
3. CITY OF FORT		<b>77</b>
4. SUMMARY OF THE CASE STUDIES		<b>93</b>
<b>CHAPTER FIVE -</b>	<b><u>CONCLUSION</u></b>	<b>94</b>
<b>REFERENCES</b>		<b>96</b>
<b>BIBLIOGRAPHY</b>		<b>99</b>

## ACKNOWLEDGEMENT

I wish to express my heartfelt gratitude to the following persons, whose assistance to me during the study is greatly appreciated.

Proff. Nimal De Silve for his valuable guidance extended to me especially in my case studies.

Dr. Ranjith Dayarathne, my dissertation tutor, for the unstinted support and inspiration extended to me, in imparting his enriched experiences on the subject. I wish to extend my deep appreciation and gratitude to him, for directing many aspects of this study, his pertinence and precious time expended in this respect.

Archt. Vidura Sri Nammuni for his initial guidance and invaluable comments.



University of Moratuwa, Sri Lanka  
Electronic Theses & Dissertations  
[www.lib.mrt.ac.lk](http://www.lib.mrt.ac.lk)

t. Ranjith Alahakoon and archt. Vijitha guided me in numerous ways in the preparation of this dissertation.

My beloved parents, brothers and sister for their relentless support tolerance and above all for the love extended to me at all times.

My friend Koshi for the unforgettable help had given for the preparation of this document.

Finally to Indika for her immense help and sharing with me, the joys and toils and for being my source of strength and encouragement, in all endeavors.

P. S. HETTIPATHIRANA.

# LIST OF ILLUSTRATIONS

## Chapter two

Fig (1) Stone Age man lived by food gathering. They selected shelter in the natural environment.

Fig (2) Old Stone Age man Learned to grow food. With this era few cities transformed in to Villages.

Fig (3) The 5 TH century urban planning Architecture in Sigiriya in Sri Lanka. It is a walled and moated royal capital.

Fig (4) Piazza ST Peters in Rome. The city planning during prior to 4<sup>th</sup> century. The public realm enclosed by the great colonnade with its forecourt celebrating the great church.

Fig (5) Piazza ST Marks creating a public open space around ST Marks Basilica, Doges place, library and the old market.



University of Moratuwa, Sri Lanka  
Electronic Theses & Dissertations  
[www.lib.mrt.ac.lk](http://www.lib.mrt.ac.lk)

emporary image of the vertical cities. ties have high-rise equal to the floor of old cities.

Fig (7) patterns of city forms.

Fig (8) Man and the prototype for urban form, from Francesco di Giorgio Martini, Tratto dell'architettura, late 15<sup>th</sup> century.

Fig (9) Topography as a determinant of urban form:

Fig (10) Toulouse-Le Mirail (France):

Fig (11) Machu Picchu (Peru). The Inca city created a perch for itself high in the Andes by means of spectacular terracing.

Fig (12) Contact and the eye on the city street.

Fig (13) The legibility of the city assists in the creation of a mental map of the city.

**Fig ( 14)**      **The city expresses the accessibility and not sacrificing the character and identity to create sensory overload by its spatial setting.**

**Fig (15)**      **The city walk provides furniture under tree to be fit for urban life.**

**Fig ( 16)**      **Safety pedestrian paths are a basic need for a human being.**

**Fig ( 17 )**      **Interaction is a part of the love and affectionate needs in the city.**

**Fig ( 18)**      **The old community is part of the identity of the city. Leisure and talking is an essential part of their self actualisation.**



### CHAPTER THREE

- Fig (19) Asketch by Stefano Bianca of the Madrased al-Attarin in Fez. This gives privacy in city life.
- Fig (20) Territoriality expressed in the residential neighborhood.
- Fig (21) The figure tries to explain the personality that is of a child.
- Fig (22) The adult in the city is dynamic and busy with their day to day life business involvement.
- Fig (23) The older personality is a more contemplative and Relaxing character. They need more places to rest.
- Fig(24) Cities are getting crowded resulting in intimate, personal, social and public distance.
- Fig (25) The aerial photograph shows the city of Bath.
- Fig (26) Parklets and city amenities are the generators of good character.
- Fig (27) Individuals tend to be:  
What keep them apart? What are the isolators?
- Fig (28) What things induce friendship?
- Fig (29) Community feeling.
- Fig (30) Blighted area, This hypothetical is plugged with dilapidated housing, vacant stores, abandoned factories, and rampant deterioration.
- Fig (31) Revitalized community,
- Fig (32) A page from the Concise townscape by Gordon Cullen (1971). Serial vision represents one attempt to distill design guidelines.
- Fig (33) The passing scene is meant to be experienced in motion can be explicitly designed. This sketch Kevin Lynch's good city form for an imaginary highway.



University of Moratuwa, Sri Lanka  
Electronic Theses & Dissertations  
[www.lib.mrt.ac.lk](http://www.lib.mrt.ac.lk)

- Fig (34)** Pedestrian is protected in the broad center strip of Las Ramblas, a famous boulevard in Barcelona.
- Fig (35)** Network of pedestrian pathways in Napoli administration center free from traffic.
- Fig (36)** Eugen Heerardei core for giration propsed in 1906 for the junction of an avenue.
- Fig (37)** Separation of cars and people is essential in revitalization of cities. This separation can be accomplished by:
- Fig (38)** Street sides seating with shaded and water features.
- Fig (39)** Water acting as a feature of relaxing and an eliminator of traffic noise.
- Fig (40)** Modern means of transport to give easy and noise free cities.
- Fig (41)** The stairway designed to celebrate the public realm.



University of Moratuwa, Sri Lanka  
Electronic Theses & Dissertations  
[www.lib.mrt.ac.lk](http://www.lib.mrt.ac.lk)

the heart of the Singapore's central strict, Raffles place is an area that not only important historically, but functionally significant as well because it is the site of the central subway station.

- Fig (43)** The Adjoining new high-rise for the united overseas bank had to harmonize with the old buildings
- Fig (44)** United overseas bank tower at night. This creates an outline that richly express motion through the play of light shadow.
- Fig (45)** Lucca in Tuscany provides a particular show of the persistence of the public space.
- Fig (46)** A street in Singapore utilized as traffic way during evenings in weekdays.
- Fig (47)** The same street used for pedestrian temporary food outlets during the week end evenings.



**Fig (48a)**

**Master plan of the Saigon South development. Street system and building.**

**Fig (48b)**

**Saigon South in Vietnam is newly named as Ho Chi Minch.**

**Fig (48c)**

**Aerial view of the model of the master plan at Ho Chi Minch.**


**Fig (48d)**

**Axonometric view of the Ho Chi Minch new master plan. The design is in response to the landscape features. It intends to provide employment for 300000 people.**



University of Moratuwa, Sri Lanka.  
Electronic Theses & Dissertations  
[www.lib.mrt.ac.lk](http://www.lib.mrt.ac.lk)


## CHAPTER FOUR

- Fig (48) The location of the selected case studies.
- Fig (49) A plan of the earlier city of Kandy showing its traingular shape derived due to the surrounding hills, Bogambara lake.
- Fig (50) The map of the contemporary city of Kandy.
- Fig (51) The temple of tooth is the symbolic structure which gives the religious and historical identity to Kandy.
- Fig (52) The aerial view of Kandy showing the temple, palace, lake, the esplanade.
- Fig (53) The clock tower at the beginning of Dalada veediya. The picture also shows the lighting post propping up from circular void which give light to the water fountain of the pedestrian under pass.
- Fia (54) Boaambara prison wall is another prominent the city.
-  University of Moratuwa, Sri Lanka  
Electronic Theses & Dissertations  
[www.lib.mrt.ac.lk](http://www.lib.mrt.ac.lk)
- amme".
- Fig (56) "diyarali bamme".
- Fig (57) The esplanade which gives a calm feeling to the city. This creates the essential aspects to have the city livable for the older people.
- Fig (58) The city market area and park which brings many households and young crowd specially in mornings and evenings
- Fig (59) The children's park.
- Fig (60) The earlier map of Kandy.
- Fig (61) Map of Kandy in 1815 A.D. The shows the streets and buildings of the city. It also shows the temple, palace and the chieftains Walawwas (houses).

- Fig (62) Map of senkadagala in 1821.
- Fig (63) The large static water body giving an exiting view of the Queens hotel at a distance.
- Fig (64) The pedestrian way is elevated from the vehicular root.
- Fig (65) The separation of the pedestrian ways from the vehicular root.
- Fig (66) The cultural center at dalada veediya. A prominent places where people gather.
- Fig (67) A view of the market. It has a tree line in front of it giving a pedestrianised atmosphere to it.
- Fig (68) The entrance to the George De Silva park from Dalada veediya.
- Fig (69) Appearance of George De Silva park from the other side of Dalada veediya.
- Fig (70) balcony looking out on to the street. It helps an eye on the activities on the street.
- Fig (71) The balcony looking out on to the neighborhood street of Sangaraja mawatha.
- Fig (72b) Pedestrian underpasses in Kandy.



University of Moratuwa, Sri Lanka  
Electronic Theses & Dissertations  
[www.lib.mrt.ac.lk](http://www.lib.mrt.ac.lk)

- Fig (72) Fort in the 16<sup>th</sup> century.
- Fig (73) Fort in the 16<sup>th</sup> century. It shows the single storied buildings along the streets and the open spaces where the church is located.
- Fig (74) The contemporary layout of Fort.
- Fig (75) The city of Fort has four main entrances. The entries at Main street and Janadhipathy Mawatha are more prominent.
- Fig (76) Landmark Clock tower at Chatam street and Janadhipathy mawatha intersection.,
- Fig (77) Entry to Fort from janadhipathy mawatha.
- Fig (78) Clock tower at the entry from main street.
- Fig (79) Gaffoor building another prominent structure in the city.
-  University of Moratuwa, Sri Lanka  
Electronic Theses & Dissertations  
[www.lib.mrt.ac.lk](http://www.lib.mrt.ac.lk)
- e addition of the Bank of Ceylon tower in the background. This building doesn't Read the identity of the Old structures.
- Fig (81) Hotel Marridien, Twin towers and Bank of Ceylon tower Lying behind the presidential secretariat and the historic core of Fort.
- Fig (82) York street, Colombo Fort in 1900. The streets are filled with tree giving shade from sun.
- Fig (83) York street, Colombo Fort (1998).
- Fig (84) Perspective view along York street.
- Fig (85) Perspective view along Sir Baron Jayathilaka mawatha.
- Fig (86) The vertical rhythm of the arcade.

- Fig (87) Arcade of Cargills building.
- Fig (88) There is a continuity in the Roof lines and the verticality on the face of the buildings
- Fig (89) The arcade acting as a shading devise From sun.
- Fig (90) Public gathering place along Church street separated from the traffic.
- Fig (91) The Galle face green which adjoins Fort Isolated from fort.
- Fig (92) The twin tower has created a new public lobby the city of fort.
- Fig (93,94) The typical façade treatment of the Facades of fort.
- Fig (95) The future proposals(1998).



University of Moratuwa, Sri Lanka.  
Electronic Theses & Dissertations  
[www.lib.mrt.ac.lk](http://www.lib.mrt.ac.lk)



## ABSTRACT

Cities have come into being as a result of a historical need. These needs have changed from time to time from Stone Age to the contemporary man. Man created the spatial patterns of the environment he lived depending on these needs. The urban form of the large permanent physical objects of the city: buildings, streets, open spaces and its landscape as a result of this process. Although it applies even today the notion of these cities as an organic entity is not a very new one. Aspects like topography have also shaped these organic cities. These organic cities comprise values such as community, continuity, health, well-functioned security, "warmth" and balance. The function of the city is primarily due to its spatial form. Safety, identity, accessibility and fit are some of its values, which determine its performance. The master planning approach has been more practical in



University of Moratuwa, Sri Lanka  
Electronic Theses & Dissertations  
[www.lib.mrt.ac.lk](http://www.lib.mrt.ac.lk)

andscape.

ous centers where culture and civilization was nurtured. But today cities lack the positive culture side of it. Most of them are getting inhumane, lacking warmth and discouraging human development. Primarily as environmental phenomena it has privacy, territoriality, personal space and crowding as important aspects of livability.

The notion of livability is defined and seeks at different degrees in different cultures. It should be given a more humane approach. Therefore the city would be looked as a place for people and a self contained organic entity. As a place this urban environment constitutes dwellings, neighborhoods, communities and the cities. The aspects of identity, character, people, meaning, activities and visual aspects are importantly identified in its livability.